



FINLAND

P.T.G.
D. 1122



H. 46096 33
H. 66550
024 REC. 9446



Geographical Section, General Staff, No 3872
War Office 1929.
Revised 1940.

Scale 1:1,500,000 P.T.G.

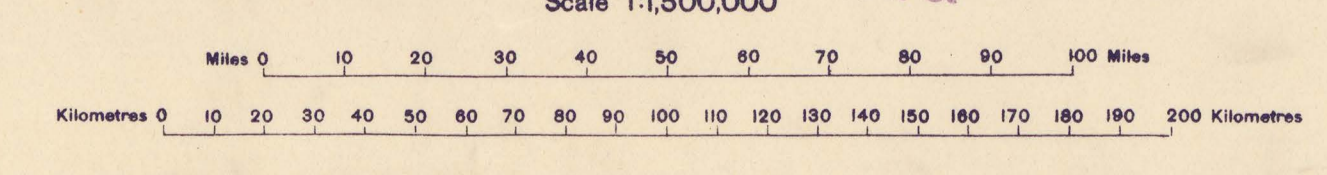
Communications and Boundaries revised 12/1940.
Printed by Geographical Section, General Staff,
War Office, 1940.

REFERENCE

..... double line	Railways, double line
..... single line with siding	Railways, single line with siding
..... under construction	Railways, under construction
..... narrow gauge	Railways, narrow gauge
.....	Roads
.....	Steamer routes
.....	Boundaries, international
.....	Boundaries, provincial

PROVINCES

I	UUSIMAA
II	TURKU-PORI
III	AHVENANMAA
IV	HAME
V	VIIPURI
VI	MIKKELI
VII	KUOPIO
VIII	VAASA
IX	OULU



GLOSSARY

Eno	Rapid, torrent, river
Halmi	Port, harbour
Jarvi	Lake, marsh
Joki	River
Kirkko	Church
Koski	Waterfall
Kyla	Village
Lahti	Gulf, bay
Maa	Land

Mäki	Hill, mountain
Meri	Sea
Niemi	Cape
Saari	Island
Salmi	Strait
Selke	Mountain range
Suo	Bog, marsh
Vaara	Mountain, hill
Vesi	Lake