
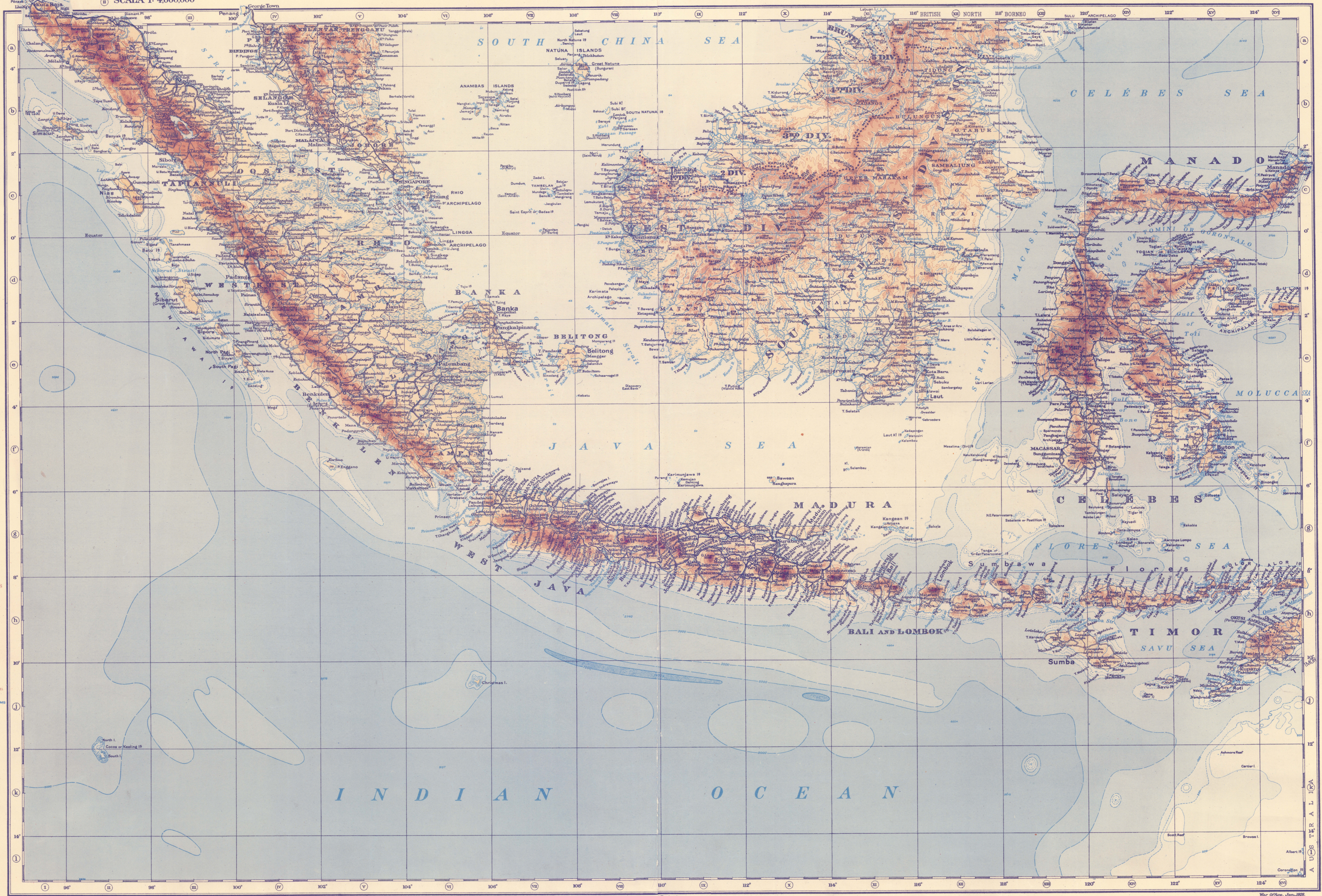


INDIE ORIENTALI

FOGLIO OVEST I.

SCALA 1: 4,000,000



Geographical Section, General Staff, 373880.

Mercator's Projection.

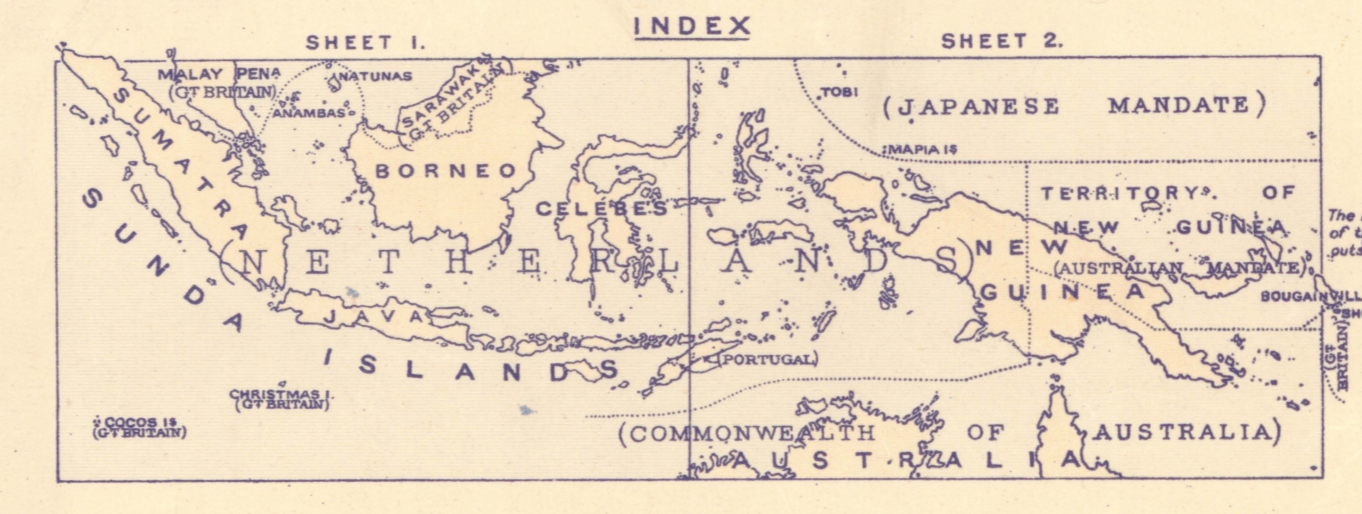
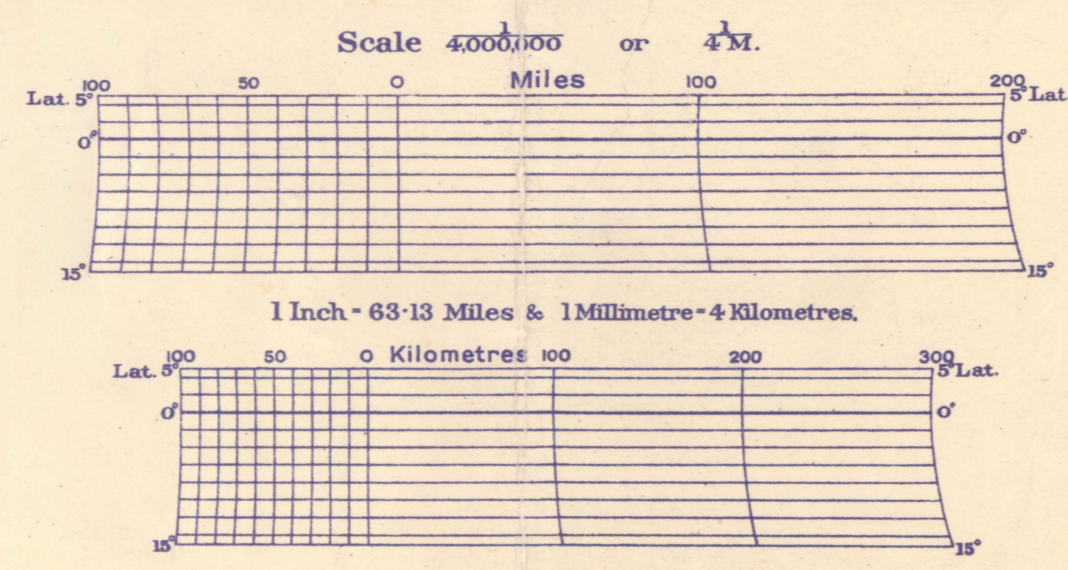
War Office, Jan. 1925.

Reference

<ul style="list-style-type: none"> --- under construction == Main Roads --- Other Roads --- Tracks --- Telegraphs or Telephones --- Boundaries: International --- Provincial --- Names of Provinces --- Districts --- Municipalities --- Parks, Open Spaces, etc. 	<ul style="list-style-type: none"> --- Towns of 1st importance --- 2nd --- 3rd --- 4th --- 5th --- Marshes and swamps --- Contours (see scale of 1:4,000,000 for vertical interval) --- Perennial snow line --- Altitudes in metres --- Sea-level contours (see scale of 1:4,000,000 for vertical interval) --- Depths in metres 	<ul style="list-style-type: none"> ● BATAVIA ○ Madang ○ Talping ○ Flapjacks ○ Kompong ○ RHIO ○ KUTAI ○ MOLENG ○ Stinet
--	---	--

ABBREVIATIONS.

A. Air, Ark. River.	L. Laban. Anchorage harbour.
B. Batang. River.	M. Mura. Mura. River mouth.
BF. Besar. Great.	MT. Mountain.
BT. Besar. Hill.	N. Nasa. Island.
BY. Batu. Hill.	P. Pulau. Island.
C. Cane.	PH. Perintang. High ground.
D. Danau. Lake.	PK. Pangkajene. Port or landing place.
DR. Danau. Hill.	R. River.
G. Gunung. Mountain.	S. Sungai. River.
IA. Island.	SI. Selat. Channel, strait.
KA. Kuala. Mouth of a river.	St. Strait.
KP. Kampung. Village.	T. Tanjung. Cape, promontory.
KT. Kuching. Line.	TK. Teluk. Bay.
KV. Kuvang. River, saltwater creek.	U. Ujung. Point, cape.
L. Laba. Lake.	W. Wai. River.



Authorities.

Great Indian Ocean Archipelago 1:2,000,000. Topographical. Batavia, 1922.
 Sumatra 1:1,000,000. Topographical. Batavia, 1922.
 International Map of the World 1:10,000,000. 1924.
 Java and Madura 1:500,000. Topographical. Batavia, 1922.
 Water Atlas of the East Indies 1:500,000. 1921.
 Outline of Celebes and the Moluccas 1:750,000. 1921.
 Name of Molucca Islands 1:500,000. 1921.
 British Malaya 1:500,000. P.M.S. Survey Dept. Kuala Lumpur, 1922.
 Sumatra 1:500,000. Chart. Home Office, London, 1922.
 Dutch Colonial Bathymetric and Oceanographic Survey of the East Indies 1:1,000,000. Cabinet Secretariat, The Hague, 1922.
 Additional information from various sources.

N 5017412
 H, 70253
 02.4 RUN 26504