

# HONG KONG AND THE NEW TERRITORIES.

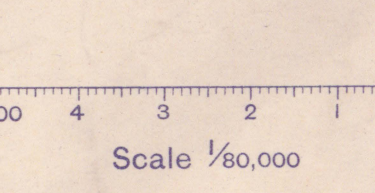
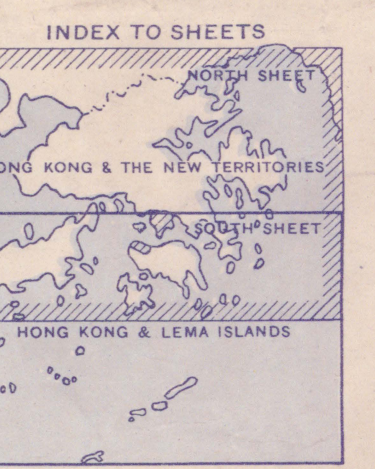
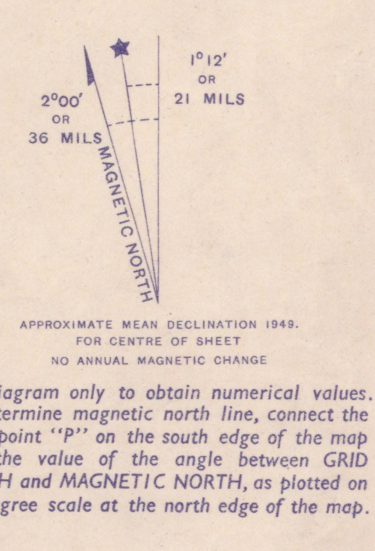


THIRD EDITION

Refer to this map as G.S.G.S. 3961  
HONG KONG, North Sheet  
Third Edition

F.T.C.  
C.118/1

Scale 1:80,000

NORTH SHEET.

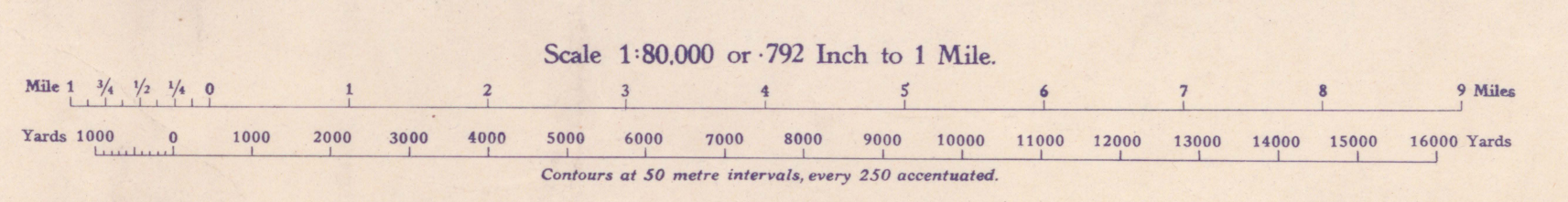
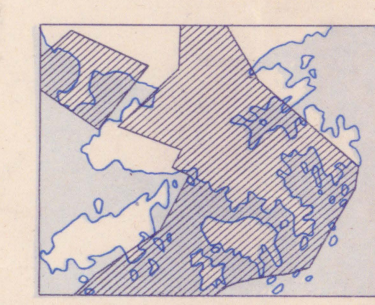


TO GIVE A GRID REFERENCE ON THIS SHEET

POINT	TIN FO TSAI	POINT	TIN FO TSAI
East	1940	North	2710
1943.7	3.7	2713.9	37.9

Full reference: 1943.7 2713.9  
For short-hand reference small figures in small type, viz. 43.7 13.9  
Scale: 1 inch = 2000 yards  
Reference to nearest 100 yards

### HEIGHTS IN METRES



REFERENCE

Boundaries, International	— — — — —	Heights, Trigonometrical Sta., other heights	— 140 —
Railways	— + — + — + —	Post Office, Telegraph Office, Combined	— P.T. —
Tramways	— + — + — + —	Cathedrals & Churches	— C —
All-weather roads	— — — — —	Temples	— T —
Limited all-weather roads	— - - - -	Lighthouses	— L —
Fair-weather roads	— - - - -	Rocks seaward	— R —
Jessops track	— - - - -	Fathom lines	— F —
Animal track	— - - - -	Marsh or Swamp	— M —
Footpath	— - - - -	Mangrove	— G —
Unsurfaced roads	— - - - -	Ingraved land	— I —
Telegraph & Telephone lines	— - - - -	Sand	— S —
— along roads	— - - - -	Mud	— M —
Villages, Hamlets & buildings	— - - - -	Stones & Boulders	— B —

The northern boundary of the New Territories, where not shown, follows the high water mark along the shores of DEEP BAY and MIRS BAY. The southern boundary follows latitude 22° 09'.

The exact alignments of motorable roads in Chinese territory are uncertain.

The area of Chinese territory on this sheet is compiled from material of doubtful value, but is probably a fair general representation of the country.

H 5059 562  
H 46 544  
O 264 32