
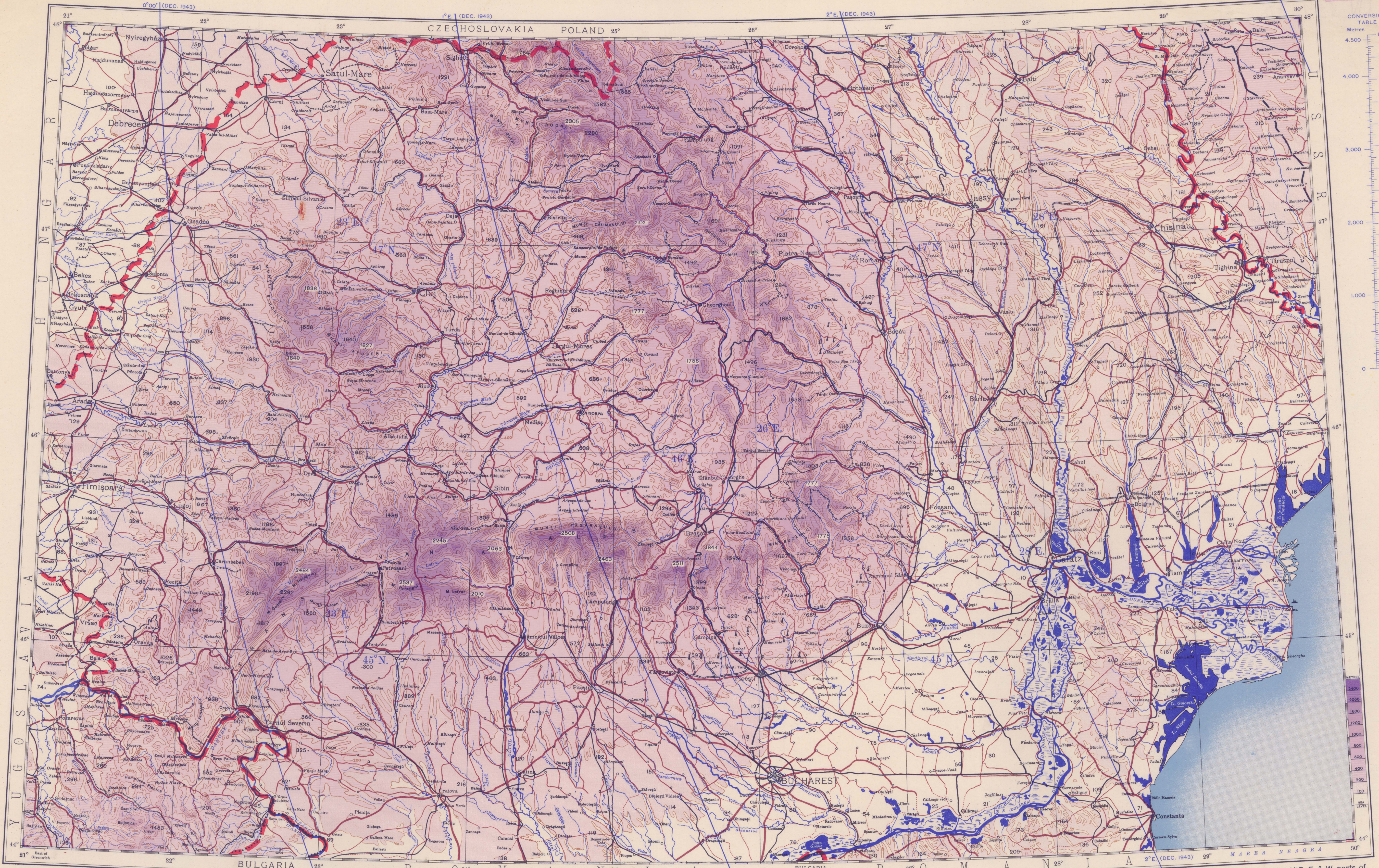


42
P.M.C. 1991
DEC 1943
975
057



G.S., G.S. No 2758.
Published by War Office 1944.
60,000/44 W.

1 hr. 28 mins.

Reference

- Towns, Population over 500,000
- Towns, Population over 100,000
- Towns, Population over 20,000
- Towns, Population over 10,000
- Towns and small towns, Population under 10,000
- Villages, Population over 1,000
- Small villages, hamlets, etc.
- Railways, double line
- single line
- narrow gauge
- under construction
- Main roads
- Roads under construction
- minor and unclassified
- International Boundary (Jan. 1938)

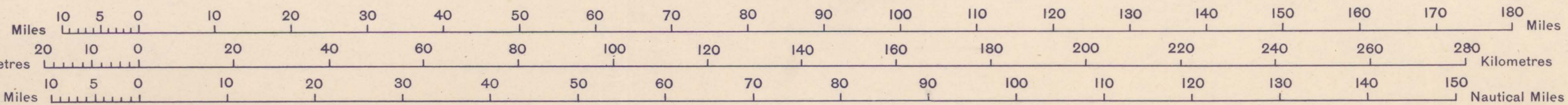
- Boundaries, national
- Union S.S.R.
- Autonomous Republics
- Autonomous areas
- Canals, in use and under construction
- Marshes
- Navigable rivers
- Other rivers
- Passes
- Outlets
- Limit of navigation
- Sea Ports
- Military and Naval Bases
- Contours at 100 and 200 metres and above at 300 metre interval

HEIGHTS IN METRES

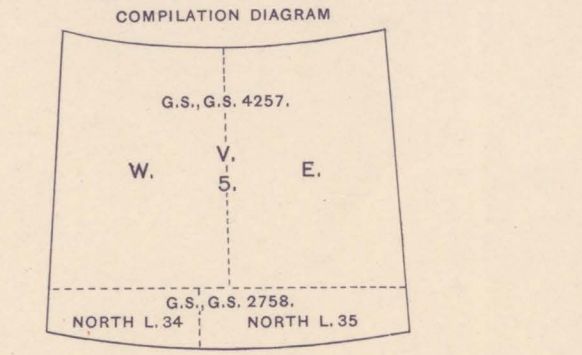
METHOD OF GIVING A POSITION REFERENCE ON THIS SHEET.
First give the code letters denoting the exact degree of latitude and longitude immediately to the South and West of the required point. Then give in figures the distance in minutes of latitude and in minutes of longitude of the point from the degree intersection so described. Thus if 50° N. is represented by AB and 20° W. by XY then the position 50° 08' N., 22° 35' W. will be denoted ABXY 0827. Similarly if 50° N. is represented by AB and 5° E. is represented by PQ then the position 50° 17' N., 5° 38' E. is ABPQ 1738.

Certain main spot heights are indicated by a white tab to improve legibility

Scale 1:1,000,000
1 Inch = 63,360 Miles or 101,368 Miles
1 Millimetre = 1 Kilometre



HEIGHTS IN METRES

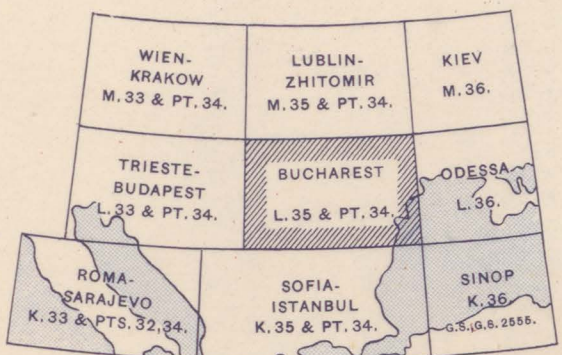


Compiled from G.S., G.S. 4257 Sheets V. 5. E. & W. parts of, and G.S., G.S. 2758 North L. 34 & L. 35 parts of. Photolithographed at O.S. 1944.
1 hr. 56 mins.

TOPOGRAPHICAL TERMS & ABBREVIATIONS

ABBREVIATION	RUSSIAN	ENGLISH
V. Verh. Vj.	Verkh. 1924-25	Upper
Plg.	Plavni	Plains
S.	Selskhoz	Village
S.	Selskhoz-1924-25	Great
Nr. Nov.	Nov. 1924-25	New
Zap. M.	Zapadnyy	Western
St.	Staryy 1924-25	Little
St.	Staryy 1924-25	Suburb, large village
St.	Staryy 1924-25	Old
St.	Staryy 1924-25	Great
St.	Staryy 1924-25	Lower
St.	Staryy 1924-25	Red
St.	Staryy 1924-25	Estuary
St.	Staryy 1924-25	State farm
St.	Staryy 1924-25	Great
St.	Staryy 1924-25	Little
St.	Staryy 1924-25	New
St.	Staryy 1924-25	Farm
St.	Staryy 1924-25	Lake
St.	Staryy 1924-25	Old
St.	Staryy 1924-25	Forestry
St.	Staryy 1924-25	Holy

INDEX TO ADJOINING SHEETS



Projection of the International Map