


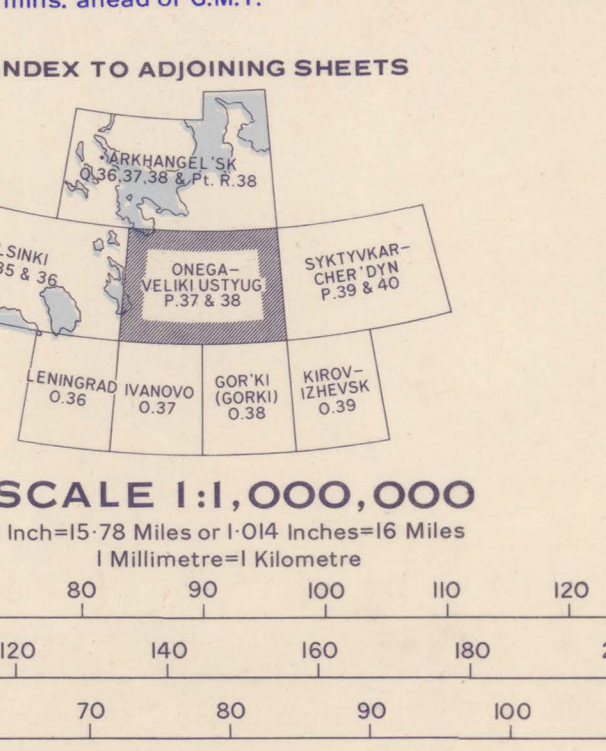
P. T. G.
C. 12/9



Geographical Section, General Staff, No. 2758. Published by War Office, 1948. 2 hrs. 32 mins. L.M.T. 2 hrs. 48 mins. ahead of G.M.T. 3 hrs. 04 mins. Compiled, drawn and reproduced by War Office, 1948.

REFERENCE		Annual change about 6' Easterly.	
Railway, multiple track		Boundary, international	
single track		interstate (united republic)	
single track, being doubled		autonomous republic	
narrow gauge		oblast and autonomous oblast	
under construction, with date		Town of 1st. importance (true to scale)	
Road, main		2nd.	
secondary		3rd.	
under construction, with date		4th.	
Track or path		5th.	
Oil pipe-line (approximate alignment)		Isolated factory, hut	
River		Mountain range: peak, cape, island etc.	
sometimes dry		Height in metres, main; secondary	
Canal		Oil-well	
irrigation		Mine or quarry	
Lake: salt lake		Seaport	
Marsh and swamp		Lighthouse	
salt		Pass	
Well or cistern		Contours, (for vertical interval see table of altitude tints)	
Sand			

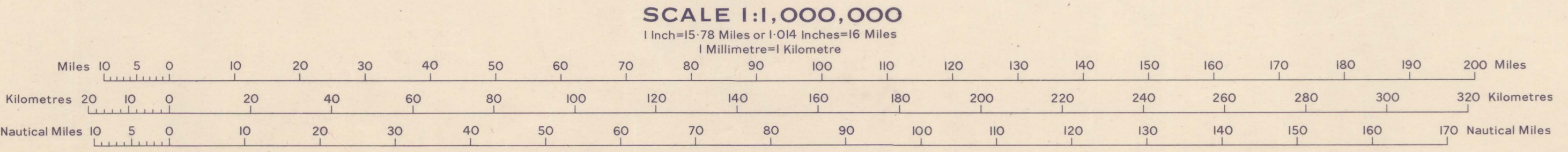
AUTHORITIES	
Yevropeyskaya chast' S.S.S.R., 1:1,000,000, 1936.	
Weltkarte (Deutsche Heereskarte) Germ. Gen. Staff, 1:1,000,000, 1943.	
European Russia 1:1,500,000, A.M.S. 5307, 1943.	
General'nyy Shitab Krasnoy Armii, 1:2,500,000, 1940.	
S.S.S.R. Politico-Administrativnaya Karta, 1:4,000,000, 1947.	
G.S.G.S. 4206, 1:4,000,000, 1941.	



METHOD OF GIVING A POSITION	
First give the code letters denoting the sheet.	
Then give the easting and northing immediately to the South and West of the required point.	
Then give the distance in minutes of latitude and in minutes of longitude of the point from the degree intersection so described.	
Example: The position 50° 07' N. 27° 33' E. is represented by AB and 07 by AT then the position 50° 07' N. 27° 33' E. will be denoted ABAT 0733. Similarly 50° 07' N. is represented by AB and 07, and 27° 33' E. is represented by AT, then the position 50° 07' N. 27° 33' E. is ABAT 0733.	

GLOSSARY	
Bel.	base, depot.
Bol.	white
Bol.	big
Chem.	marsh
G.	black
Gora	mountain, hill
Guba	bay, gulf, estuary
Glubok-i	deep
Kras.	red
Krasn'-y, aya, oye	curved, crooked
Kriv'-oy, -aya, -oye	strim
Mai	lower
Nizh'-n, -aya, oye	new
Nov'-y, aya, oye	lake
Oz	platform, siding
Plat.	deep
Raz'yezd	siding
Savern'-y, -aya, -oye	northern
St.	old
Star'-y, aya, oye	old
Vel.	great
Verkh.	higher, upper

HEIGHTS IN METRES



INDEX TO BOUNDARIES	
A	Karelo-Finskaya S.S.R.
B	Russkaya Sovetskaya Federativnaya Sotsialisticheskaya Respublika
1	Arkhangel'skaya Oblast'
2	Vologodskaya Oblast'
3	Komi A.S.S.R.
4	Kirovskaya Oblast'