


B 554

P. T. G.

OZLRIN 12401

Atlas aa 19  
von dem 200  
Königreiche  
SACHSEN  
in 27. Blättern  
ineinander  
die Besitzungen der  
Fürstenthümer von Anhalt  
von  
J. W. Streit.  
ferner der Fürstenthümer  
von  
Sachsen.



B 554  
P. T. G.

*Section I*  
T.P.


















	2. Brandenburg	3. Berlin	4. Frankfurt	
	5. Magdeburg	6. Dessau	7. Luchau	8. Siben
9. Nordhausen	10. Eisleben	11. Leipzig	12. Jorgau	13. Spremberg
14. Gotha	15. Weimar	16. Altenburg	17. Meifran. Dresden.	18. Bautzen
19. Schleusingen	20. Neustadt	21. Plauen.	22. Annaberg	23. Forlitz
		24. Eger.		



B. 554  
N 2301722 15  
HN 41075  
RCM

Erklaerung der Farben.























-  Der Meissnische Kreis.
-  Keppziger.
-  Wittenberger.
-  Erzgebirgische.
-  Vogtlaendische.
-  Neustaedter.
-  Thuringer.
-  Schonburgische Besitzungen.
-  Stollbergische.
-  Die Saawitz.
-  Stift Naumburg und Zeitz.
-  Stift Merseburg.
-  Antheil an Henneberg.
-  Fuerstenthum Querfurt.
-  Anhalt.

Maaßstab von

zwey geographischen Meilen = 1 Grad.



Erklaerung der Zeichen

-  FESTUNG-PLACE FORTE.
-  GROSSE STADT-GRANDE VILLE.
-  KLEINE STADT-PETITE VILLE.
-  Flecken-Bourg.
-  Dorf mit Kirche-Village avec Clocher.
-  Dorf ohne Kirche-Village sans Clocher.
-  Schloß oder großes Gut-Château ou grande Terre.
-  Alter Schloß-Vieux château.
-  Vorwerk-Metairie.
-  Einzelner Hof-Cense isolée.
-  Einzelne Häuser-Maisons isolées.
-  Einzelner Baum-Arbre isolée.
-  Waldung-Bois.
-  Wiese-Pré.
-  Bruch-Morais.
-  Heide-Landes.
-  Chaussée-Chaussée.
-  Post-Strasse-Route des postes.
-  Land-Strasse-Grande Route.
-  Poststation-Poste.
-  Windmühle-Moulin à vent.
-  Wassermühle-Moulin à eau.

**Topographisch-militairischer**  
**ATLAS**  
 von dem  
**Koenigreiche**  
**SACHSEN**  
 und den Besitzungen der  
**FÜRSTEN von ANHALT**  
 in 27 Blacttern  
 nach den besten Hülfsmitteln entworfen  
 von  
**F.W. STRETT**  
 Herzogl. Sachsl. Hauptmann.  
 herausgegeben von dem  
**GEOGRAPHISCHEN INSTITUTE.**

WEIMAR  
1812.



Uebersichts  
Tableau  
der  
Atlases  
von  
Sachsen.































Jung. Sect. 71.

Jung. Sect. 73.





Jung. Sect. 72.

Jung. Sect. 74.







Jung, Sect. 89.

Jung, Sect. 84.





Jung Sect 84.

Jung Sect 86.



Jung Sect. 85.

Jung Sect. 87.















